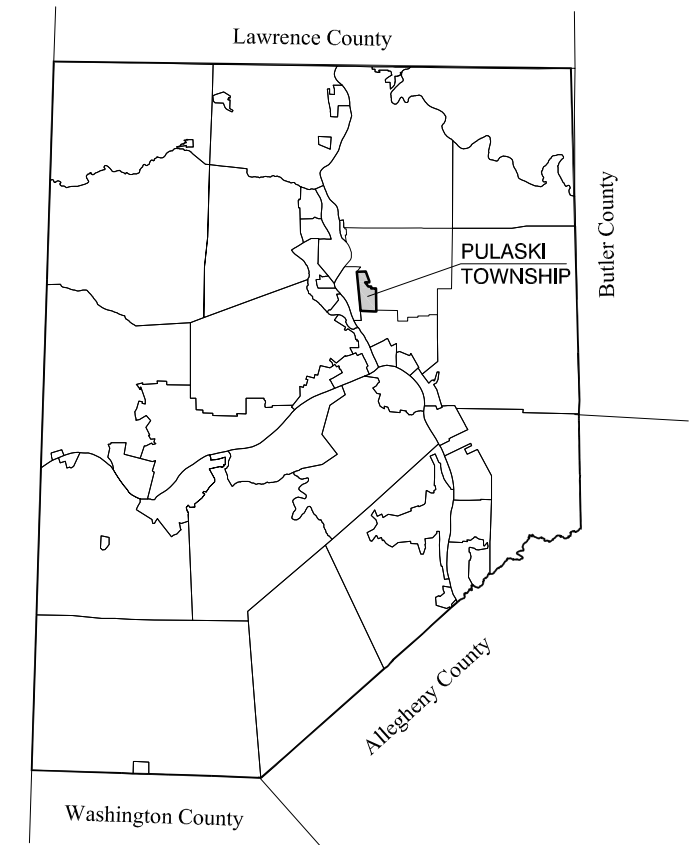


State Location Map

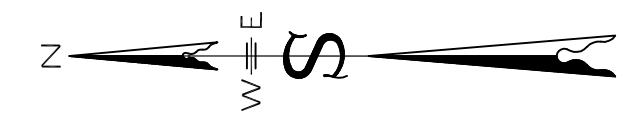
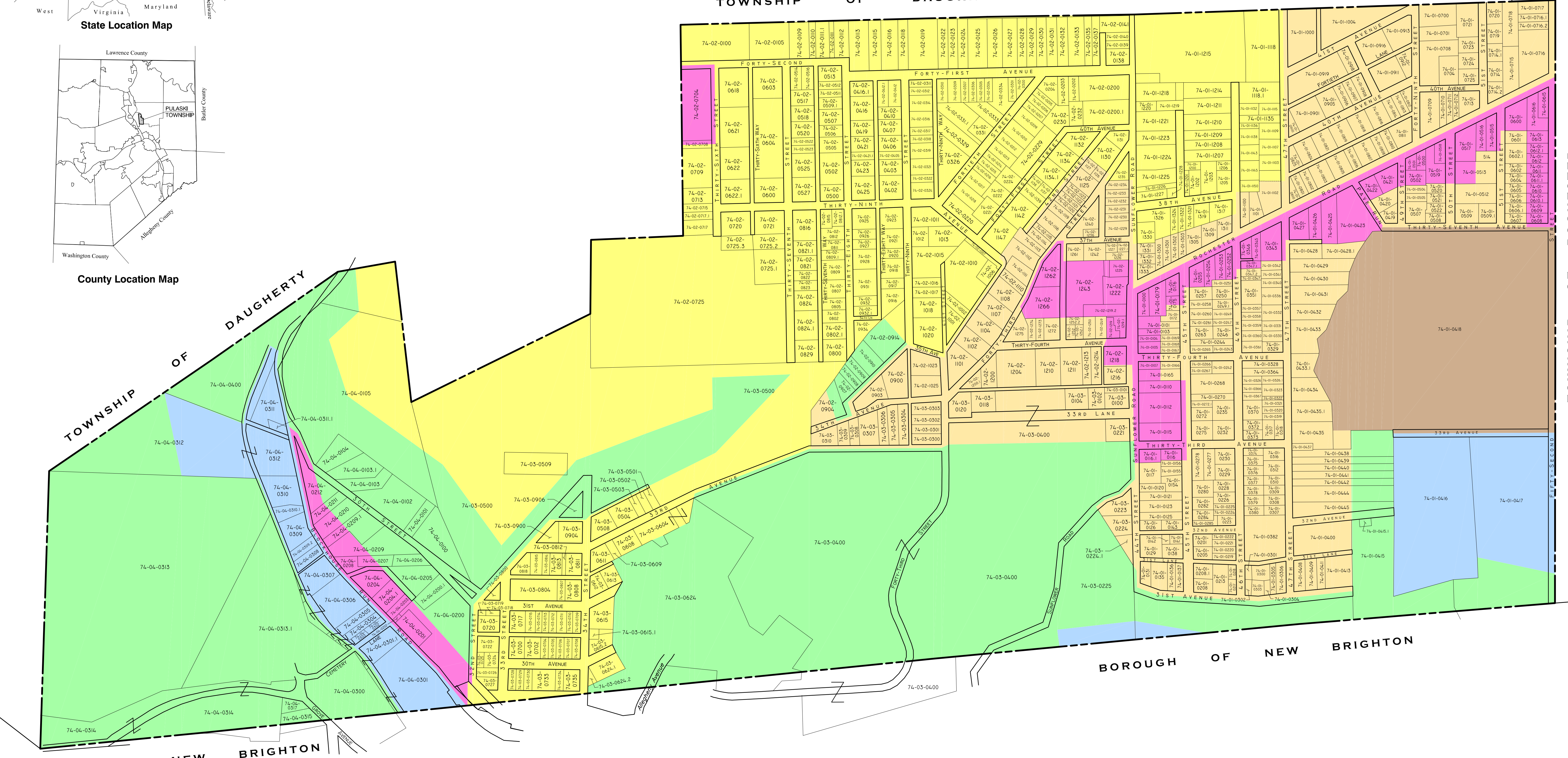


County Location Map

ZONING LEGEND:

- S CONSERVATION
- R-1 ONE FAMILY
- R-2 TWO FAMILY
- R-3 MULTI-FAMILY
- C COMMERCIAL
- M INDUSTRIAL

TOWNSHIP OF DAUGHERTY



We the undersigned do hereby certify this map to be the Official Zoning Districts Map and that it is a part of the Zoning Ordinance of the Township of Pulaski as adopted by the Board of Township Supervisors, Township of Pulaski, County of Beaver, Commonwealth of Pennsylvania, on December 13, 2004.

BOARD OF SUPERVISORS

ATTEST:

Mark P. Wagle
Chairman

Tina Kruse
Supervisor

Donald E. Moore
Supervisor

Mable Henn
Secretary

ZONING DISTRICTS MAP
PULASKI TOWNSHIP
BEAVER COUNTY, PENNSYLVANIA
DECEMBER 13, 2004

DANIEL C. BAKER ASSOCIATES, INC.
CONSULTING ENGINEERS, SURVEYORS AND PLANNERS

January 4, 2006 Revised Area South Of 47th Street and East Of Rochester Road to R-2 Zoning District